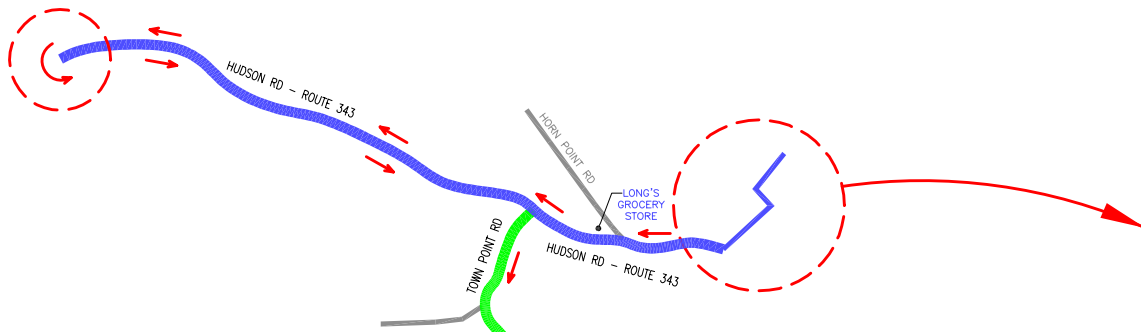
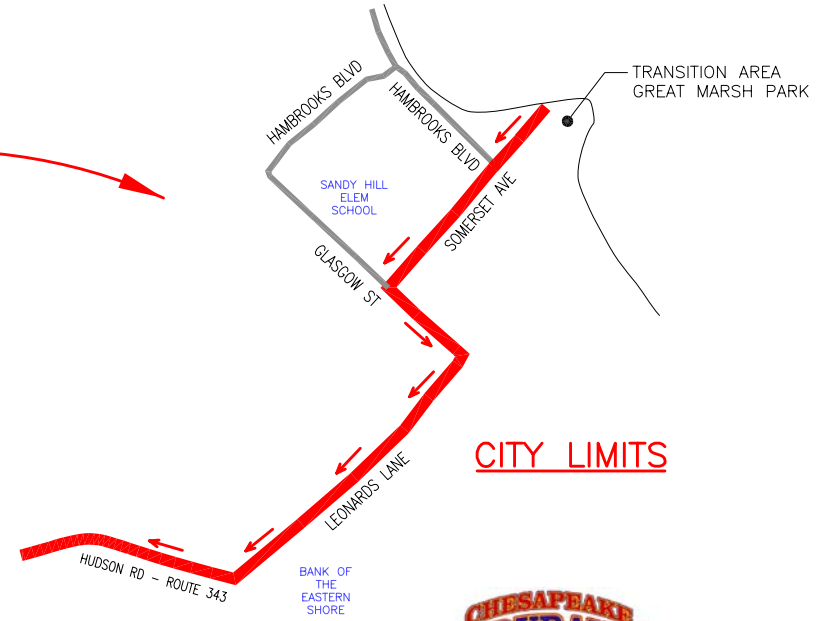
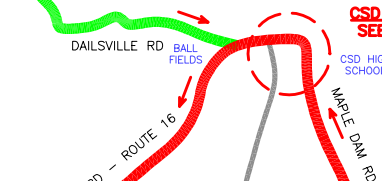


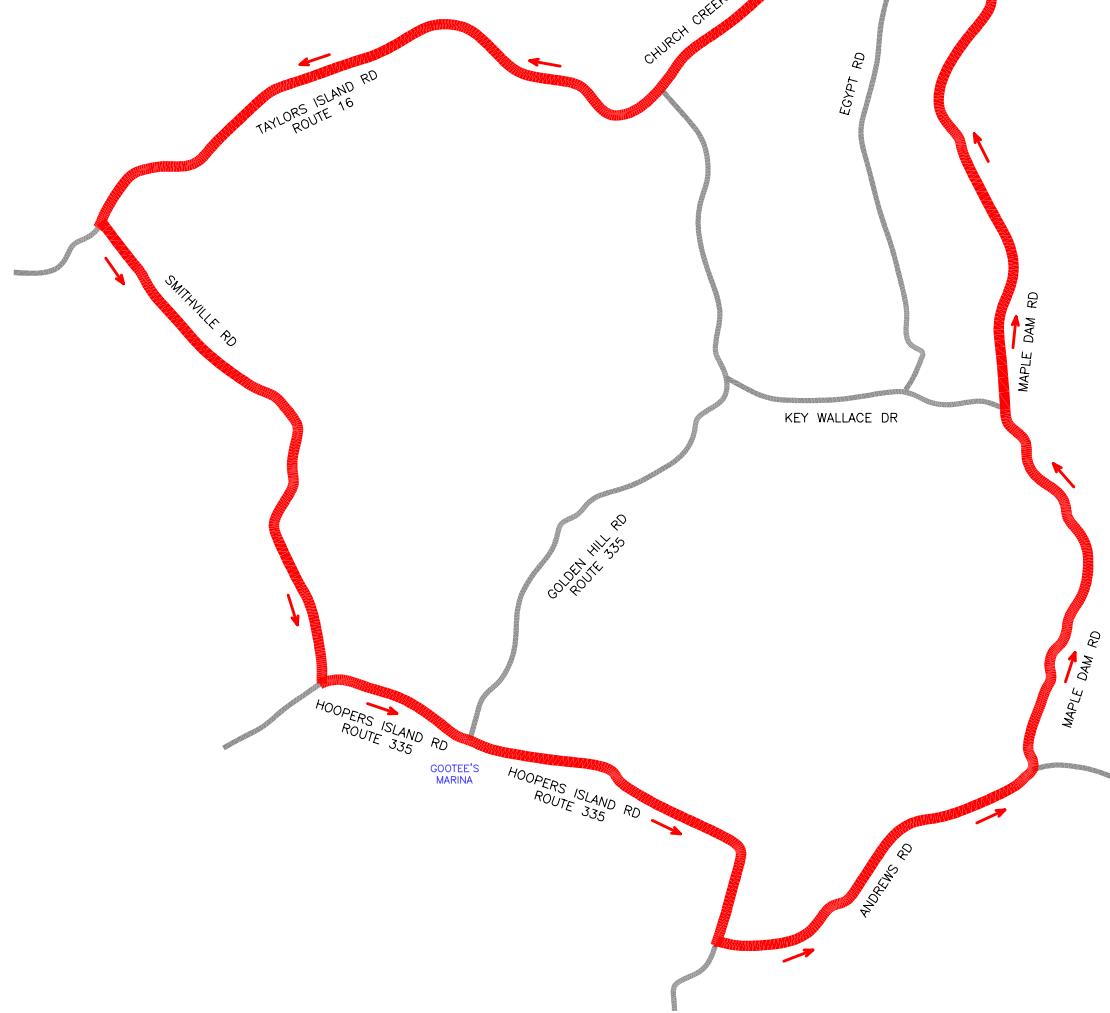
BIKE TURN AROUND
SEE AERIAL VIEW



CSD HIGH SCHOOL
SEE AERIAL VIEW



BLUE - OUT & BACK
RED - 2 LOOPS



CITY LIMITS

AcquaVelo
2.4 Mile Swim
112 Mile Bike
SAME COURSE



OUT & BACK +
1ST LOOP ONLY



THE CHESAPEAKEMAN ULTRA DISTANCE TRIATHLON BIKE COURSE - 112 MILES



ChesapeakeMan Bike Course: 112 miles
Aqua Velo: Same Course
Chesapeake Endurance Triathlon: Out & Back + 1st Loop

Mile	Instruction	For
0.0	Depart Great Marsh Park STRAIGHT on Somerset Ave	0.6 mi
0.6	LEFT onto Glasgow St	0.3 mi
0.8	RIGHT onto Leonard Ln	0.8 mi
1.7	RIGHT onto Route 343	9.0 mi
10.7	TURN AROUND (Cook Point Rd) return East on Route 343	6.5 mi
17.1	RIGHT onto Town Point Rd	1.8 mi
18.9	Bear LEFT onto Dailsville Rd	2.7 mi
21.6	RIGHT onto Route 16 - START OF FIRST LOOP	12.6 mi
34.2	LEFT onto Smithville Rd	7.1 mi
41.3	LEFT onto Hooper Island Rd	2.0 mi
43.3	Bear RIGHT onto Rt 336 (Golden Hill Rd.....turns into Lakesville – Crapo Rd) (Intersection at Gootee’s Marina)	4.9 mi
48.2	LEFT onto Andrews Rd	1.8 mi
50.0	Continue STRAIGHT onto Maple Dam Rd	16.2 mi
66.2	LEFT into High School Parking Lot	0.5 mi
66.7	Exit LEFT onto Route 16 (see image) - START OF SECOND LOOP	13.0 mi
79.6	LEFT onto Smithville Rd	7.1 mi
86.7	At Hooper Island Rd, turn LEFT onto Hooper Island Rd	2.0 mi
88.7	Bear RIGHT onto Rt 336 (Golden Hill Rd.....turns into Lakesville – Crapo Rd) (Intersection at Gootee’s Marina)	4.9 mi
93.6	LEFT onto Andrews Rd	1.8 mi
95.4	Continue STRAIGHT onto Maple Dam Rd	16.2 mi
111.6	LEFT into High School Parking Lot	0.5 mi
112.1	Arrive at Transition #2 (CSD High School)	

BLUE = Out & Back Section



AquaVelo
 2.4 Mile Swim
 112 Mile Bike